

1 Introduced June 24, 2003, by  
2 Councilwoman Williams, seconded by  
3 Councilman Cromer (both by request  
4 of Administration)

5 **Item No. 03-06-2364**

6  
7 **ORDINANCE NO. 3143**

8 An ordinance annexing and zoning .97 acres of land located at 348  
9 Robert Boulevard (Doug's Restaurant) from Parish C-2 Highway Commercial to  
10 City C-2 Neighborhood Commercial, as petitioned by Mr. Floyd Bealer.

11  
12 WHEREAS, the Slidell City Council has received a petition from Mr.  
13 Floyd Bealer to annex and zone .97 acres of land from Parish C-2 Highway  
14 Commercial to City C-2 Neighborhood Commercial; and

15  
16 WHEREAS, said property is located at 348 Robert Boulevard; and

17  
18 WHEREAS, the Planning and Zoning Commission has issued a  
19 favorable recommendation for said annexation and zoning.

20  
21 NOW THEREFORE BE IT ORDAINED by the Slidell City Council  
22 that the following described parcel of land be annexed into the corporate limits of  
23 the City of Slidell into Councilmanic District G and zoned C-2 Neighborhood  
24 Commercial, and more fully described as follows:  
25  
26


27  
28 This property is more particularly described as: A certain parcel of land,  
29 lying and being situated in Section 36, T-8-S, R-14-E, Greensburg Land  
30 District, near the City of Slidell, St. Tammany Parish, Louisiana, and being  
31 more fully described as follows: From the Section corner common to  
32 Sections 35 & 36, T-8-S, R-14-E and Sections 1 & 2, T-9-S, R-14-E,  
33 Greensburg Land District, go East 912.34 feet to an iron; thence go N 00-  
34 24-15 E, 692.32 feet to an iron at the point of beginning. From said point  
35 of beginning, proceed N 54-59-51W, 345.70 feet to an iron on the  
36 southerly right-of-way line of Robert Road; thence go N 37-15-42 E,  
37 145.00 feet along said southerly right-of-way line of Robert Road to an  
38 iron; thence go S 54-59-51 E, 240.04 feet to an iron; thence return S 00-  
39 24-15 W, 176.02 feet to the point of beginning. All containing 0.974 acres  
of land and being shown as and designated as Parcel 1 (one) on a plat of

1 **ORDINANCE NO.**  
2 **ITEM NO. 03-06-2364**  
3 **PAGE 2**


4 survey dated January 27, 1987, by Albert a. Lovell, P.L.S., Louisiana  
5 Registration No. 4302, and bearing Job No. 99633.  
6

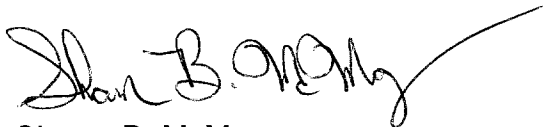
7 **ADOPTED** this 22nd day of July, 2003.  
8

9  
10  
11 7/23/03 1:00 p.m.  
12

  
13 Jerry Binder  
14 President of the Council  
15 Councilman, District B

16  
17 7/24/03 9:35 a.m.  
18

  
19 Ben O. Morris  
20 Mayor



21 Shawn B. McManus  
22 Clerk of the Council  
23  
24  
25  
26  
27  
28  
29  
30  
31  
32  
33  
34  
35  
36  
37  
38  
39