

1 Introduced October 28, 1997, by Councilman
2 Callahan, seconded by Councilwoman Levy
3 (both by request of Administration)
4

5 Item No. 97-10-1973
6

7
8 **ORDINANCE NO. 2786**
9

10
11 An ordinance annexing and zoning 38.15 acres of property located in Section
12 4, Township 9 South, Range 14 East, St. Tammany Parish, Louisiana, from Parish C-2
13 Highway Commercial to City C-4 Highway Commercial zoning designation, as petitioned
14 by Honaker Funeral Homes and Cemeteries, Inc.
15

16 WHEREAS, the Slidell City Council has received a petition from Honaker
17 Funeral Homes and Cemeteries, Inc. to annex and zone 38.15 acres of property located
18 in Section 4, Township 9 South, Range 14 East, St. Tammany Parish, Louisiana, from
19 Parish C-2 Highway Commercial to City C-4 Highway Commercial zoning designation; and

20 WHEREAS, the Slidell Planning and Zoning Commission has issued a
21 favorable recommendation for said annexation and zoning.

22 NOW THEREFORE BE IT ORDAINED by the Slidell City Council that the
23 following described parcel of land be annexed into the corporate limits of the City of Slidell
24 into Councilmanic District D and zoned C-4 Highway Commercial, and more fully described
25 as follows:

26 From the section corner common to Sections 4 and 38, in said township and
27 range, go north 62 degrees, 45 minutes west 67.65 feet to the POINT OF
28 BEGINNING; thence go south 15 degrees, 44 minutes, 30 seconds west
29 71.50 feet to a point; thence go south 21 degrees, 37 minutes, 30 second
30 west 51.94 feet to a point; thence go south 26 degrees, 16 minutes, 19
31 seconds west 104.93 feet to a point; thence go north 62 degrees west
32 208.70 feet to a point; thence go south 27 degrees, 30 minutes west 208.70
33 feet to a point; thence go north 62 degrees west 208.70 feet to a point;
34 thence go south 27 degrees 30 minutes west 208.70 feet to a point; thence
35 go south 62 degrees east 208.70 feet to a point; thence go south 27 degrees
36 30 minutes west 208.70 feet to a point; thence go north 62 degrees west
37 152.00 feet to a point; thence go south 27 degrees 30 minutes west 278.27
38 feet to a point; thence go north 86 degrees, 30 minutes west, 469.36 feet to
39 a point; thence go north 03 degrees, 30 minutes east, 339.09 feet to a point;
40 thence go north 31 degrees west, 654.72 feet to a point; thence go north 59
41 degrees east, 654.72 feet to a point; thence go north 07 degrees, 40
42 minutes, 54 seconds east, 772.83 feet to a point; thence go south 70
43 degrees, 40 minutes, 47 seconds east, 50.0 feet to a point; thence go south
44 70 degrees, 22 minutes east 626.52 feet to a point; thence go south 803.62
45 feet to a point; thence go south 62 degrees, 45 minutes east 342.25 feet
46 back to the POINT OF BEGINNING.
47
48
49
50

1 ITEM NO. 97-10-1973
2 ORDINANCE NO. 2786
3 PAGE 2
4
5
6


7 ADOPTED this 25th day of November, 1997.
8

9
10 **DELIVERED** 11-30-97


11 1:40 PM to the Mayor

12 **RECEIVED**

13 12:35 PM
14 12/1/97 from the Mayor



Bob Callahan
Councilman, District B
President of the Council




Salvatore A. Caruso
Mayor



Davis Dautreuil
Council Administrator/Clerk of the Council

21
22

**CERTIFIED
TRUE COPY**



Council Administrator/
Clerk of the Council