

1 Introduced May 27, 1997, by Councilman  
2 Callahan, seconded by Councilwoman  
3 Livaudais (both by request of Administration)  
4

5 Item No. 97-05-1947  
6

7 **ORDINANCE NO. 2760**  
8

9 An ordinance annexing and zoning 0.3192 acres of property from Parish C-2  
10 Highway Commercial to City C-4 Highway Commercial zoning designation, as petitioned  
11 by Mr. and Mrs. Kenneth Conner.  
12

13 WHEREAS, the Slidell City Council has received a petition from Mr. and Mrs.  
14 Kenneth Conner to annex and zone 0.3192 acres of property from Parish C-2 Highway  
15 Commercial to City C-4 Highway Commercial zoning designation; and

16 WHEREAS, said property is located in part of Lot 9, Slidell Suburban Acres  
17 Subdivision, Township 9 South, Range 14 East, St. Tammany Parish, Louisiana; and

18 WHEREAS, the Slidell Planning and Zoning Commission has issued a  
19 favorable recommendation for said annexation and zoning; and

20 WHEREAS, said property is bounded by Gause Blvd. and Commercial Dr.

21 NOW THEREFORE BE IT ORDAINED by the Slidell City Council that the  
22 following described parcel of land be annexed into the corporate limits of the City of Slidell  
23 into Councilmanic District E and zoned City C-4 Highway Commercial, and more fully  
24 described as follows:

25 From the corner common to Sections 1 and 12, Township 9 South, Range  
26 14 East, and Sections 6 and 7, Township 9 South, Range 15 East, go North  
27 89 degrees 55 minutes West 330.0 feet to a point; thence go North 474.27  
28 feet to an iron set in the North edge of Gause Road; thence go South 72  
29 degrees 18 minutes West along said North edge of Gause Road a distance  
30 of 450.32 feet to an iron and the point of beginning. Thence from the point  
31 of beginning, continue South 71 degrees 54 minutes 16 seconds West 90.05  
32 feet (Title South 72 degrees 18 minutes West 89.87 feet) to a point; thence  
33 go North 176.51 feet to a point; thence go South 89 degrees 55 minutes East  
34 85.60 feet to a point; thence go South 148.41 feet back to the point of  
35 beginning.  
36


37 Adopted this 10th day of June, 1997.


38  
39  
40 **DELIVERED** 2:15 p.m.


41 6/13/97 to the Mayor

42  
43 **RECEIVED** 10:30 a.m.

44 6/13/97 from the Mayor  
45  
46

47  
48   
49 Bob Callahan  
50 Councilman, District B  
51 President of the Council

52   
53 Salvatore A. Caruso  
54 Mayor

55   
56 Davis Dautreuil  
57 Council Administrator/Clerk of the Council