

1 Introduced April 14, 1992, by
2 Councilman Barthelemy, seconded by
3 Councilman Schedler (both by
4 request of Administration)
5

6 Item No. 92-04-1581
7

8 ORDINANCE NO. 2446
9

10 An ordinance rezoning approximately 1.605 acres of
11 property located at Highway 11, two hundred ten feet (210')
12 southeast corner of Kostmeyer, Slidell, Louisiana, from A-6
13 Residential to C-4 Highway Commercial, as petitioned by John D.
14 Boudreau and William K. Boudreau.
15

16 WHEREAS, the Slidell City Council has received a petition
17 from John D. Boudreau and William K. Boudreau for the rezoning of
18 1.605 acres of property from A-6 Residential to C-4 Highway
19 Commercial; and
20
21
22

23 WHEREAS, said property is bounded by Highway 11, two
24 hundred ten feet (210') southeast corner of Kostmeyer; and
25
26
27

28 WHEREAS, the Slidell Planning and Zoning Commission has
29 issued a favorable recommendation for said rezoning.
30
31

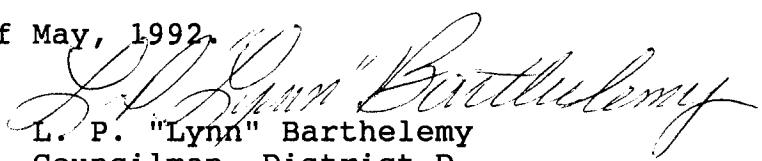
32 NOW THEREFORE BE IT ORDAINED by the Slidell City Council
33 that the following described parcel of land be rezoned from A-6
34 Residential to C-4 Highway Commercial Zoning District:
35
36
37

38 ALL THAT CERTAIN LOT OR PARCEL OF GROUND, together with all
39 the buildings and improvements thereon, and all the rights,
40 ways, means, privileges, servitudes, appurtenances, advantages
41 and component parts thereunto belonging or in anywise
42 appertaining, lying and being situated in the City of Slidell,
43 in Section 44, Township 9 South, Range 14 East, 9th Ward, St.
44 Tammany Parish, Louisiana, and in accordance with survey by
45 Ivan M. Borgen, C.E., dated July 13, 1972, more particularly
46 described as follows to wit:
47


48 Said portion of ground commences at a point on Highway 11
49 located 210 feet from the southeast intersection of Kostmeyer
50 Avenue and U.S. Highway 11 and measures thence on a line
51 running South 63 degrees 23 minutes East a distance of 510.89
52 feet to an iron; thence measure on a line running South 26
53 degrees 33 minutes West a distance of 136.87 feet to an iron;
54 thence measure on a line running North 63 degrees 23 minutes
55 West a distance of 510.89 feet to an iron; thence measure on
56 a line running North 26 degrees 37 minutes East a distance of
57 136.87 feet to the point of beginning.
58


59 ADOPTED this 26th day of May, 1992.

60
61
62 DELIVERED 12:00
63 05/28/92 noon
64 to the Mayor

65
66
67
68
69
70
71
72
73
74
75
76

L. P. "Lynn" Barthelemy
Councilman, District D
President of the Council

RECEIVED
06/02/92 2:30p.m.
from the Mayor


Salvatore A. Caruso
Mayor


Davis Dautreuil
Council Administrator/Clerk of the Council