

2
3
4
5
6
7 Introduced July 24, 1990, by
8 Councilman Callahan, seconded by
9 Councilman Washington (both by
10 request of Administration)
11

12 Item No. 90-07-1460
13

14
15 **ORDINANCE NO. 2349**
16

17
18 An ordinance annexing and zoning .935 acres of land,
19 known as the Delta Express Service Station and convenient store,
20 from C-2 Parish Commercial to C-4 Highway Commercial Zoning
21 District, located north of Old Spanish Trail, west of I-10, south
22 of Bill Garrett Nissan, and east of Exxon Gas Station, as
23 petitioned by Mapco Petroleum, Incorporated.
24

25 WHEREAS, the Slidell City Council has received a
26
27 petition from Mapco Petroleum, Incorporated, to annex and zone
28
29 .935 acres of land from C-2 Parish Commercial to C-4 Highway
30
31 Commercial Zoning District; and
32

33 WHEREAS, said property is known as Delta Express Service
34
35 Station and convenient store located at 2060 Old Spanish Trail;
36
37 and
38

39 WHEREAS, said property is located north of Old Spanish
40
41 Trail, west of I-10, south of Bill Garrett Nissan, and east of
42
43 Exxon Gas Station; and
44

45 WHEREAS, the Slidell Planning and Zoning Commission has
46
47 issued a favorable recommendation for said annexation and zoning.
48


49 NOW THEREFORE BE IT ORDAINED by the Slidell City Council
50
51 that the following described parcel of land be annexed into the
52
53 corporate limits of the City of Slidell into Councilmanic District
54
55 A and zoned C-4 Highway Commercial Zoning District:
56

57 ALL THAT CERTAIN LOT OR PARCEL OF LAND, lying and being
58 situated in Section 23 and Section 44, T 9 S, R 14 E, 9th
59 Ward, St. Tammany Parish, Louisiana, and more fully described
60 as follows: Commencing at the southeast corner of the
61 intersection of Hudson Avenue and Louisiana Highway #433, go
62 South 40 degrees 59 minutes East 177 feet along the northern
63 right of way line of Louisiana State Highway #433; thence
64 following the boundary of Interstate Highway #10 go North 82
65 degrees 58 minutes East 106.1 feet; thence go North 32
66 degrees 28 minutes East 205.46 feet to the South right-of-
67 way line of a street; thence continue along said street 271.2
68 feet west; thence along Hudson Avenue South 49 degrees 1
69 minute West 90.0 feet back to the point of beginning. Being
70 the same property acquired by Amtel, Inc., successor by
71 merger of South Central Oil Company, from Sun Oil Company of
72 Pennsylvania.
73
74
75
76
77
78
79
80
81
82
83
84


3
4
5
6
7 ORDINANCE NO. 2349
8 ITEM NO. 90-07-1460
9 PAGE 2
10
11
12


13 ADOPTED this 28th day of August, 1990.
14

15
16
17
18 **DELIVERED**
19 8/30/90 11:15 a.m.
20 to the Mayor


21 Bob Callahan
22 Councilman, District B
23 President of the Council

24 **RECEIVED**
25 9/5/90 8:30 A.M.
26 from the Mayor


27 Salvatore A. Caruso
28 Mayor


29 Davis Dautreuil
30 Council Administrator/Clerk of the Council
31
32
33
34
35
36
37
38
39
40
41
42
43
44
45
46
47
48
49
50
51
52
53
54
55
56
57
58
59
60
61
62
63
64
65
66
67
68
69
70
71
72
73
74
75
76
77
78
79
80
81
82
83
84