

2
3
4
5
6
7 Introduced November 14, 1989, by
8 Councilman-at-Large Martinez,
9 seconded by Councilman Callahan

10
11 Item No. 89-11-1398
12

13
14 **ORDINANCE NO. 2302**
15

16
17 An ordinance annexing and zoning approximately 389.734
18 acres of land located at the Slidell Airport and 1.7 miles of
19 right-of-way on Airport Road from Parish to A-Airport Zoning
20 District as a result of a joint agreement between the City of
21 Slidell and the St. Tammany Parish Police Jury.
22

23 WHEREAS, the Slidell City Council has received a
24 petition from the St. Tammany Police Jury to annex and zone
25 approximately 389.734 acres of land located at the Slidell Airport
26 and 1.7 miles of right-of-way on Airport Road from Parish to
27 A-Airport Zoning District;
28
29
30
31
32

33 WHEREAS, said property is located at the Slidell Airport
34 and on Airport Road from its intersection with Scenic Drive and
35 its terminus at Slidell Airport.
36
37
38

39 WHEREAS, the Slidell Planning and Zoning Commission
40 issued no recommendation regarding said annexation and zoning.
41
42

43 NOW THEREFORE BE IT ORDAINED by the Slidell City Council
44 that the following described parcel of land more fully identified
45 on Exhibit "A" attached hereto and made a part thereof, be annexed
46 and zoned from Parish to A-Airport Zoning District into
47 Councilmanic District D:
48
49
50
51
52

53 Beginning at a known point being a 1/2" iron rod set in
54 concrete which is 400' left of the project centerline Station
55 6+00 of State Project No. 977-52-15 and thence to a starting
56 point which is 2754.57 feet along the project centerline of
57 said project at a bearing of S 00 deg. 03 min. 55 sec. East
58 to the starting point which is the intersection of the
59 project centerline and the southerly most airport property
60 line; thence South 89 deg. 56 min. 05 sec. West along said
61 property line for a distance of 750.00 feet to a point;
62 thence North 00 deg. 03 min. 55 sec. West for a distance of
63 211.05 feet to a point; thence South 89 deg, 10 min. 28 sec.
64 East for a distance of 75.67 feet to a point; thence North 00
65
66
67
68
69
70
71
72
73
74
75
76
77
78
79
80
81
82
83


2
3
4
5
6
7 **ORDINANCE NO. 2302**
8 **ITEM NO. 89-11-1398**
9 **PAGE 2**
10

11
12
13 deg. 23 min. 38 sec. East for a distance of 60.00 feet to a
14 point; thence North 89 deg. 10 min. 28 sec. West for a
15 distance of 950.60 feet to a point; thence North 06 deg. 18
16 min. 44 sec. East for a distance of 171.17 feet to a point;
17 thence North 15 deg. 48 min. 10 sec. East for a distance of
18 171.25 feet to a point; thence North 21 deg. 48 min. 04 sec.
19 East for a distance of 846.77 feet to a point; thence North
20 21 deg. 41 min. 51 sec. East for a distance of 371.53 feet to
21 a point; thence South 89 deg. 56 min. 05 sec. West for a
22 distance of 64.61 feet to a point; thence South 00 deg. 00
23 min. 00 sec. East for a distance of 2417.02 feet to a point;
24 thence North 57 deg. 47 min. 45 sec. West for a distance of
25 470.64 to a point; thence North 00 deg. 00 min. 00 sec. for a
26 distance of 61.38 feet to a point; thence South 77 deg. 47
27 min. 45 sec. East for a distance of 1002.84 feet to a point;
28 thence North 00 deg. 04 min. 15 sec. West for a distance of
29 1386.50 feet to a point; thence North 90 deg. 00 min. 00 sec.
30 West for a distance of 101.61 feet to a point; thence North
31 00 deg. 03 min. 55 sec. West for a distance of 1775.21 feet
32 to a point; thence North 08 deg. 35 min. 46 sec. West for a
33 distance of 842.67 feet to a point; thence along the northern
34 most Airport property line North 89 deg. 56 min. 05 sec. East
35 for a distance of 1750.00 feet to a point; thence South 08
36 deg. 27 min. 56 sec. West for a distance of 842.70 feet to a
37 point; thence South 00 deg. 03 min. 55 sec. East for a
38 distance of 9174.66 feet to a point; thence South 89 deg. 56
39 min. 05 sec. West for a distance of 750.00 feet to the point
40 of beginning; thence North 00 deg. 03 min. 55 sec. West for a
41 distance of 2754.57 feet to Station 6+00 on the centerline of
42 State Project 977-52-15; thence to the known point 400 feet
43 left of Station 6+00 which is a 1/2" iron rod set in concrete:
44
45 For a total of 389.734 acres.
46
47
48
49
50
51
52
53
54
55
56
57
58
59
60
61
62
63
64
65
66
67
68
69
70
71
72
73
74
75
76
77
78
79
80
81
82
83
84

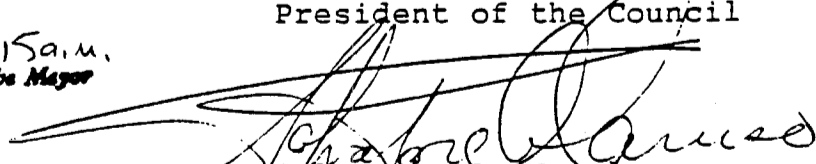
13 Less and except a parcel of property located in Township 7
14 South, Range 14 East Section 29: 2.81 acres of land, more or
15 less, located in the NW 1/4 of NW 1/4, said 2.81 acres being
16 more fully described as follows, to wit: Begin at the
17 section corner common to Sections 20, 21, 28 & 29, T7S-R14E,
18 and run West, 4,665.00 feet to a point; thence run South
19 74.50 feet to a point on the southerly right of way line of
20 La. Highway No. 36 and the Point of Beginning; thence run
21 South 00 deg. 42 min. 07 Sec. East 350.00 feet to a point;
22 thence run South 89 deg. 44 min. 02 sec. West 350.00 feet to
23 a point; thence run North 00 deg. 42 min. 07 sec. West
24 350.00 feet to a point on the southerly right-of-way line of
25 La. Highway No. 36; thence run along said southerly
26 right-of-way line, North 89 degree, 44 min. 02 sec. East
27 350.00 feet to the Point of Beginning. All as shown on plat
28 dated August 3, 1982 (Survey No. 29,997) for Slidell Airport
29 Authority, attached hereto and made a part hereof. ALSO that
30 portion of the Airport Road right-of-way extending from the
31 intersection of Airport Road and Scenic Drive to it's
32 terminus at the Slidell Airport a distance of approximately
33 1.7 miles.
34
35
36
37
38
39
40
41
42
43
44
45
46
47
48
49
50
51
52
53
54
55
56
57
58


59 ADOPTED this 13th day of February , 1990.
60
61

62
63 **DELIVERED** 9:00 a.m.,
64 2/15/90 to the Mayor

65 
66 Bob Callahan
67 Councilman, District B
68 President of the Council

69
70 **RECEIVED** 10:15 a.m.,
71 2/16/90 from the Mayor

72 
73 Salvatore A. Caruso
74 Mayor

75 
76 Davis Dautreuil
77 Council Administrator/Clerk of the Council
78
79
80
81
82
83
84