

2  
3  
4  
5  
6  
7 Introduced December 27, 1988 by  
8 Councilman Van Sandt, seconded by  
9 Councilman-at-Large Singletary  
10 (Both by request)

11  
12 Item No. 88-12-1316

13  
14  
15 ORDINANCE NO. 2228

16  
17  
18 An ordinance rezoning a parcel of property identified  
19 as Lots 52 and 53, of Square 7, Pinecrest Subdivision from A-6  
20 Single Family Urban to C-4 Highway Commercial.

21  
22 WHEREAS, the Slidell City Council has received a  
23 petition from Ms. Angela G. Valenti, representing the Estate  
24 of Frank A. Gutusso, to rezone the property identified as Lots 52  
25 and 53, of Square 7, Pinecrest Subdivision, bound by Old Spanish  
26 Trail and Pine Tree Street, from A-6 Single Family Urban to C-4  
27 Highway Commercial Zoning District; and

28  
29  
30 WHEREAS, the Slidell Zoning Commission approved  
31 such rezoning.

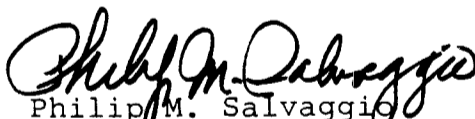
32  
33 NOW, THEREFORE, BE IT ORDAINED by the Slidell City  
34 Council that the following described property be rezoned  
35 from A-6 Single Family Urban to C-4 Highway Commercial Zoning  
36 District:

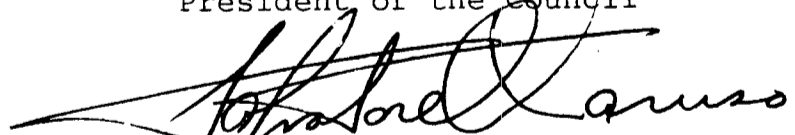
37  
38 The property is legally described as Lots 52 &  
39 53, Square 7, Pinecrest Subdivision.


40  
41 ADOPTED this 24th day of January, 1989.

42  
43  
44  
45  
46  
47  
48  
49  
50  
51  
52  
53  
54  
55  
56  
57  
58  
59  
60  
61  
62  
63  
64  
65  
66  
67  
68  
69  
70  
71  
72  
73  
74  
75  
76  
77  
78  
79  
80  
81  
82  
83

**DELIVERED**  
1/26/89 10:00 A.M.  
to the Mayor  
**RECEIVED**  
2/1/89 4:00 P.M.  
from the Mayor

  
Philip M. Salvaggio  
Councilman, District F  
President of the Council

  
Salvatore A. Caruso  
Mayor

  
Davis Dautreuil  
Council Administrator/Clerk of the Council