

Item Number: 83-4-565

ORDINANCE NO. 1608

WHEREAS, the Slidell City Council did receive a petition from Mr. A. G. Crowe requesting the zoning change from A-6 Single Family Urban to C-2 Neighborhood Commercial Zoning District, and

WHEREAS, the Slidell Zoning Commission, in a letter dated March 22, 1983, approved such a zoning change, and by a publication in the Slidell Daily Times on April 15th, April 18th and April 25th, 1983, the Council gaive notice of their intention to take action on said petition by called a public hearing on May 10, 1983, in the Council Chambers.

NOW THEREFORE BE IT ORDAINED by the Slidell City Council, in legal session convened, that the following described property be zoned C-2 Neighborhood Commercial Zoning District:

A CERTAIN PARCEL OF LAND, situated in Section 3, Township 9 South, Range 14 East, St. Tammany Parish, Louisiana, being more fully described as follows: From the Southwest corner of the Northeast quarter of the Southwest quarter of Section 2, Township 9 South, Range 14 East, go South 14 degrees, 23 minutes, 24 seconds West 43.9 feet to a point; thence South 613.7 feet to an iron and the point of beginning. Thence continue South 100.0 feet to an iron; thence West 140.0 feet to an iron; thence North 100.0; thence East 140.0 feet to the point of beinning. Containing in all 0.32 acres of land.

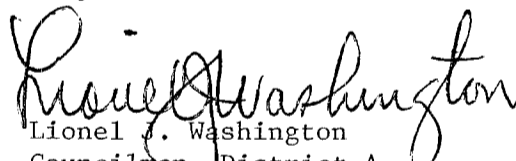
ADOPTED this 10th day of May, 1983.

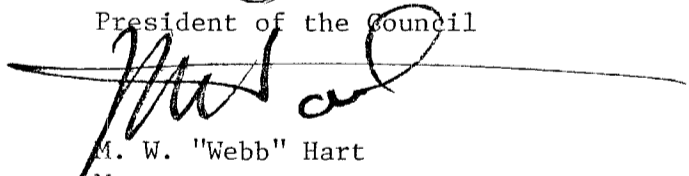
~~RECORDED~~ 5-12-83

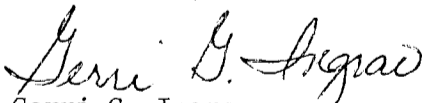
10:00 A.M. ~~in the Mayor~~

~~RECORDED~~ 5-20-83

3:00pm ~~from the Mayor~~


Lionel J. Washington
Councilman, District A
President of the Council


M. W. "Webb" Hart
Mayor


Gerri G. Ingrao
Clerk of the Council

1
2
3
4
5
6
7
8
9
10
11
12
13
14
15
16
17
18
19
20
21
22
23
24
25
26
27
28
29
30
31
32
33
34
35
36
37
38
39
40
41
42
43
44
45
46
47
48
49
50
51
52
53
54
55
56
57
58
59
60
61
62
63
64
65
66
67
68