

Item No. 82-7-475

ORDINANCE NO. 1536

WHEREAS, the Slidell City Council did receive a petition from Mayor M. W. "Webb" Hart representing the City of Slidell requesting the annexation and zoning from Parish to M-2 Light Industrial Zoning District, and

WHEREAS, the Slidell Planning and Zoning Commission, in a letter dated July 20, 1982, approved such annexation and zoning, and by a publication in the Daily Times on July 30th, August 3rd, and August 9, 1982, the Council gave notice of their intention to take action on said petition by calling a public hearing on August 24, 1982, in the Council Chambers,

NOW THEREFORE BE IT ORDAINED by the Slidell City Council, in legal session convened, that the following described property be annexed into Councilmanic District A and zoned M-2:

The property is legally described as: Beginning at the quarter section corner common to Section 14 & 15, go South along said Section line 1319.43 feet to a point; thence go East 1195 feet to a point; thence go North 18 degree, 00 Minutes West 275 feet to a point; thence go North 10 degrees, 50 minutes West 220 feet to a point; thence go North 4 degrees, 10 minutes East 175.0 feet to a point; thence go North 01 degrees, 10 minutes East 90.0 feet to a point; thence go North 25 degrees, 25 minutes West 152.0 feet to a point; thence go North 23 degrees, 11 minutes West 43.75 feet to a point; thence go North 41 degrees, 00 minutes West 63.54 feet to a point; thence go North 53 degrees, 14 minutes West 354.50 feet to a point; thence go North 30 degrees West 162.10 feet to a point; thence go West 592.75 feet to the point of beginning. Containing in all approximately 30.20 acres.


ADOPTED this 24th day of August, 1982.


DELIVERED 8-26-82


8:45 AM to the Mayor

RECEIVED 8-31-82

11:30 AM from the Mayor


Lionel J. Washington
Councilman, District A
President of the Council


M. W. "Webb" Hart
Mayor


Gerri G. Ingrao
Clerk of the Council