

Item No. 82-7-474

ORDINANCE NO. 1535


WHEREAS, the Slidell City Council did receive a petition from
Mr. Manie Garcia requesting the zoning change from A-6 Single Family Urban
to C-2 Neighborhood Commercial Zoning District, and


WHEREAS, the Slidell Zoning Commission, in a letter dated July 20,
1982, approved such a zoning change, and by a publication in the Daily Times
on July 30th, August 3rd, and August 9, 1982, the Council gave notice of their
intention to take action on said petition by calling a public hearing on
August 24, 1982, in the Council Chambers,

NOW THEREFORE BE IT ORDAINED by the Slidell City Council, in legal
session convened, that the following described property be zoned C-2 Neighborhood
Commercial Zoning:

The property is legally described as: From the Southwest corner
of the Northwest quarter of the Southwest quarter of Section 2,
Township 9 South, Range 14 East, go South 14 degrees, 23 minutes,
24 seconds West, 43.9 feet to a point; thence go South 833.7
feet to a point which is the point of beginning; thence continue
South 100 feet to a point which is the northern intersection of
Anthony Street and Robert Road, thence go along the northern side
of Anthony Street west, 140 feet to a point; thence go North 100
feet to a point; thence go East 140 feet to the point of beginning.
Containing in all: .32 acres of land.

ADOPTED this 24th day of August, 1982.


Lionel J. Washington
Councilman, District A
President of the Council



M. W. "Webb" Hart
Mayor

DELIVERED 8-26-82

8:45 AM to the Mayor

RECEIVED 8-31-82

11:30 AM from the Mayor


Gerri G. Ingrao
Clerk of the Council

1
2
3
4
5
6
7
8
9
10
11
12
13
14
15
16
17
18
19
20
21
22
23
24
25
26
27
28
29
30
31
32
33
34
35
36
37
38
39
40
41
42
43
44
45
46
47
48
49
50
51
52
53
54
55
56
57
58
59
60
61
62
63
64
65
66
67
68