

Item No. 82-7-471

Amended - August 24th, 1982

ORDINANCE NO. 1533

WHEREAS, the Slidell City Council did receive a petition from
Mr. Calvin Young requesting the annexation and zoning from Parish to C-4
Highway Commercial Zoning District, and


WHEREAS, the Slidell Planning and Zoning Commission, in a letter
dated July 20, 1982, approved such annexation and zoning, and by a publication
in the Daily Times on July 30th, August 3rd, and August 9, 1982, the Council
gave notice of their intention to take action on said petition by calling a
public hearing on August 24, 1982, in the Council Chambers,

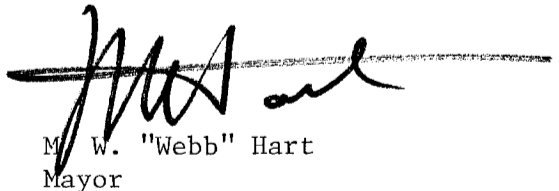
NOW THEREFORE BE IT ORDAINED by the Slidell City Council, in legal
session convened, that the following described property be annexed into
Councilmanic District F and zoned C-4:

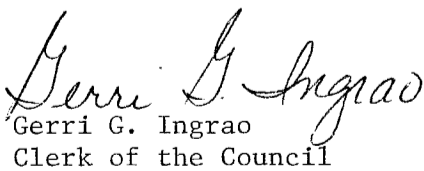
The property is legally described as: From the Southwest corner
of said East 1/2 of Northwest 1/4 go East 463.94 feet to the Southeast
corner of the property heretofore sold by Vendor herein to A. A.
Lopez, which is the point of beginning, thence North along the
East line of the Lopez property, a distance of 832.1 feet to the
Southerly right-of-way line of the Robert Road or State Highway
#1091; thence along said right-of-way line North 48 degrees, 0
minutes East 269.1 feet; thence South 1012.2 feet to the South
line of said East 1/2 of Northwest 1/4; thence West 200 feet to the
point of departure, all as per survey of H. G. Fritchie. Containing
in all approximately 4.23 acres of land.

ADOPTED this 24th day of August, 1982.

DELIVERED 8-26-82
8:45 AM to the Mayor
RECEIVED 8:31-82
11:30 PM from the Mayor


Lionel J. Washington
Councilman, District A
President of the Council


M. W. "Webb" Hart
Mayor


Gerri G. Ingrao
Clerk of the Council