

Introduced June 22nd, 1982 by
Councilman Barthelemy, seconded by
Councilman Singletary

Item No. 82-6-462

ORDINANCE NO. 1526

An ordinance authorizing and empowering M. W. "Webb" Hart,
Mayor of the City of Slidell, to receive on behalf of the
City of Slidell, four parcels of land being donated to the
City of Slidell from CIRCLE "R" INC.

WHEREAS, CIRCLE "R" INC. has offered to donate the below described
four parcels of land (being 3.9 acres, .29 acre, 1.36 acres and 1.02 acres)
to the City of Slidell, and

WHEREAS, this Council feels that accepting the donation of the four
parcels of land from CIRCLE "R" INC. will greatly benefit the City of Slidell
and its citizens,

NOW THEREFORE BE IT ORDAINED by the Slidell City Council, in legal
session convened, that M. W. "Webb" Hart, Mayor of the City of Slidell, is
authorized and empowered to accept and receive on behalf of the City of Slidell
from CIRCLE "R" INC., the following described property, to wit:

Parcel One: A certain piece or parcel of land located in
Section 2 Township 9 South, Range 14 East, St. Tammany
Parish, Louisiana, being approximately 1698.81 feet in
length by 100 feet in width, being all that property owned
by Circle "R" Inc. located within the LP&L Right of Way
between Heritage Estates and Charleston Square and bounded
on the North by a canal and on the South by Bon Village
S/D, all as described on plat map # of the records of
St. Tammany Parish, Louisiana, acquired by Donor in COB 810,
folio 609 and COB 702, folio 939. Containing in all approx-
imately 3.9 acres of land.

Parcel Two: All that certain piece of parcel of land
situated in Section 35, Township 8 South, Range 14 East,
St. Tammany Parish, Louisiana, being approximately 126
feet in length and being all of the property owned by
Circle "R" Inc. located within the LP&L Right of Way and
bounded by Brookwood Boulevard and North Boulevard, City
of Slidell, St. Tammany Parish, Louisiana. Acquired in
COB 693, folio 118, in 1972. Containing in all approximately
.29 acre.

Parcel Three: All that certain piece of parcel of land
situated in Section 35, Township 8 South, Range 14 East,
St. Tammany Parish, Louisiana, being approximately 592 feet
in length by 100 feet in width and being all that property
owned by Circle "R" Inc. located within the LP&L Right of
Way adjacent to Lots 1, 2, 3 Brookwood Ests. S/D and Lots
61 & 62 Fountain Estates and bounded by North Boulevard
and Cawthorn Drive. Acquired in COB 693, folio 118 and
COB 696, folio 161 January 10, 1973. Containing in all
approximately 1.36 acres.

1
2
3
4
5
6
7
8
9
10
11
12
13
14
15
16
17
18
19
20
21
22
23
24
25
26
27
28
29
30
31
32
33
34
35
36
37
38
39
40
41
42
43
44
45
46
47
48
49
50
51
52
53
54
55
56
57
58
59
60
61
62
63
64
65
66
67
68

Parcel Four: All that certain piece or parcel of land situated in Section 35, Township 8 South, Range 14 East, St. Tammany Parish, Louisiana, being approximately 446 feet in length by 100 feet in width and being all that property owned by Circle "R" Inc. located within the LP&L Right of Way adjacent to Lots 84, 85, 86, 87 Country Manor S/D and bounded by Cawthorn Drive and Castle Manor S.D. Acquired in COB 696, folio 161 on January 10, 1973. Containing in all approximately 1.02 acres.

BE IT FURTHER ORDAINED that this ordinance shall become effective upon the signature of the Mayor.


ADOPTED this 13th day of July, 1982.


DELIVERED 7-14-82


10:15AM to the Mayor

RECEIVED 7-21-82

3:55pm from the Mayor


Lionel J. Washington
Councilman, District A
President of the Council


M.W. "Webb" Hart
Mayor


Gerri G. Ingrao
Clerk of the Council