

Introduced June 22nd, 1982, by
Councilman Barthelemy, seconded by
Councilman Berault

Item No. 82-6-460

ORDINANCE NO. 1524

Acquisition of Property


BE IT ORDAINED by the City Council of the City of Slidell, in legal session convened, that the City of Slidell purchase the below described property for the sum of Four Thousand Nine Hundred Sixty-Four and No/100 Dollars (\$4964.00) and that the Honorable M.W. "Webb" Hart, Mayor, be and he is hereby authorized to sign any and all necessary documents in order to carry out the proper and complete acquisition of the property, which is described as:


ALL THAT CERTAIN PARCEL OF LAND being situated in Section 35, Township 8 South, Range 14 East, St. Tammany Parish, Louisiana, being more fully described as follows:

From the Southwest Corner of Southeast Quarter of Southeast Quarter of Section 35, in said township and range, go South 89 degrees, 51 minutes, 00 seconds East 654.70 feet to a point; thence North 00 degrees, 56 minutes, 00 seconds West 65.92 feet to the point of beginning. Thence North 00 degrees, 56 minutes, 00 seconds West 21.23 feet to a point on the Southerly Right-Of-Way Line of Robert Road; thence continue along said right-of-way line North 69 degrees, 29 minutes, 48 seconds East 18.00 feet to a point; thence South 20 degrees, 30 minutes, 12 seconds East 20.00 feet to a point; thence South 69 degrees, 29 minutes, 48 seconds West 25.11 feet to the point of beginning.

Containing in all 0.0099 acres of land, more or less. (431 square feet)

ADOPTED this 13th, day of July, 1982.


Lionel J. Washington
Councilman, District A
President of the Council



M.W. "Webb" Hart
Mayor

~~RECEIVED~~ 7-14-82

10:15AM to the Mayor

~~RECEIVED~~ 7-21-82

3:55 from the Mayor


Gerri G. Ingrao
Clerk of the Council

1
2
3
4
5
6
7
8
9
10
11
12
13
14
15
16
17
18
19
20
21
22
23
24
25
26
27
28
29
30
31
32
33
34
35
36
37
38
39
40
41
42
43
44
45
46
47
48
49
50
51
52
53
54
55
56
57
58
59
60
61
62
63
64
65
66
67
68