

Introduced July 28th, 1981 by  
Councilman Martinez, seconded by  
Councilman Barthelemy (Both by Request)

Item No. 81-7-347

ORDINANCE NO. 1427

WHEREAS, the Slidell City Council did receive a petition from  
Dr. & Mrs. Ernest W. Carrigan, Jr., et. al., requesting the annexation and  
zoning to A-9-C, Apartment Commercial District, and

WHEREAS, the Slidell Planning and Zoning Commission, in a letter  
dated July 21, 1981, approved such annexation and zoning, and by publication  
in the Daily Sentry News on August 2nd, 9th, & 16th, 1981, the Council gave  
notice of their intention to take action on said petition by calling a public  
hearing on August 25th, 1981, in the Council Chambers,


NOW THEREFORE BE IT ORDAINED by the Slidell City Council, in legal  
session convened, that the following described property be annexed into  
Councilmanic District D and zoned A-9-C, Apartment Commercial District:


All that certain parcel of land being situated in Lot 1, Section  
8, Township 9 South, Range 14 East, St. Tammany Parish, Louisiana,  
being more fully described as follows: Beginning at the Section  
Corner common to Sections 8, 9, and 38, go South along the westerly  
right of way of Iriquois Street 1,716.61 feet to the intersection  
of the northerly right-of-way of Bayou Liberty Road, which is 9.0  
feet north of the quarter Section Corner; thence south 89 degrees,  
28 minutes, 53 seconds west along said northerly right-of-way  
594.08 feet to a point; thence north 00 degrees, 11 , minutes,  
55 seconds east 312.35 feet to a point; thence south 89 degrees,  
08 minutes, 24 seconds east 336.49 feet to a point; thence  
continue south 89 degrees, 57 minutes, 52 seconds east 32.54 feet  
to a point; thence north 796.15 feet to a concrete post, said post  
is 1,100.08 feet north of the northerly right-of-way of Bayou  
Liberty Road and 224 feet west of the westerly right-of-way of  
Iriquois Street; thence north 87 degrees, 42 minutes, 00 seconds  
west 32.34 feet to a point; thence north 02 degrees, 18 minutes, 00  
seconds east 122.76 feet to the easterly right-of-way of Carrol  
Road; thence north 27 degrees, 27 minutes, 10 seconds east along  
said easterly right-of-way 545.25 feet to the Section Corner which  
is the beginning; containing in all 10.45 acres of land, more or less.

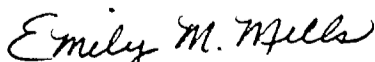
ADOPTED this 25th day of August, 1981.

DELIVERED 8/26/81  
3:45<sup>P</sup> m to the Mayor

RECEIVED 8/31/81  
3:00<sup>P</sup> m from the Mayor

  
Joe Martinez  
Councilman-At-Large  
President of the Council

  
M. W. "Webb" Hart  
Mayor

  
Emily M. Mills  
Clerk of the Council

NOTE: This ordinance effective only if the conditions of Attachment A, attached  
and made a part hereto, are implemented and officially accepted as outlined.