

Introduced November 30th, 1979 by
Councilman Martinez (By request);
seconded by Councilman Hinton, (By request)

Item Number 79-11-110

Amended January 22nd, 1980

ORDINANCE NO. 1228

An Ordinance of the City of Slidell, Louisiana, enlarging the
boundaries of the City.

WHEREAS, the City Council of the City of Slidell, Louisiana, the
governing body of said municipality, did receive a petition from R. C. McIntosh, Sr.
and Laura McIntosh, requesting the annexation and zoning to C-4 of the following
described property, and

WHEREAS, the Slidell Planning Commission, in a letter dated
November 20th, 1979, recommended approval of such an annexation and zoning, and

WHEREAS, by publication in the Slidell Daily Times on December 13th,
20th, and 27th, 1979, the Council gave notice of their intention to take action
on said petition by calling a Public Hearing on January 8th, 1980, at 6:30 P.M.,
in the Council Chambers.

NOW THEREFORE BE IT ORDAINED by the City Council of the City of
Slidell, Louisiana, in legal session convened, that the following described
property be annexed and become part of the City of Slidell, and zoned C-4,
(Council District B).

Situated in Section 44, Township 9 South, Range 14 East, St. Tammany
Parish, Louisiana, described as commencing at the northwest corner
of Section 23, Township 9 South, Range 14 East; run thence south 39
degrees, 45 minutes east on northerly line of Section 44, 1,966 feet
to an iron stob; thence north 65 degrees, 30 minutes west; 339 feet;
thence north 41 degrees, 15 minutes west, 36.7 feet; thence south 18
degrees, 30 minutes west, 16.4 feet to the point of beginning on the
west side of Howze Beach Road; thence continue on same course along
the west line of Howze Beach Road 367.6 feet; thence west 140 feet
to a stob; thence north 636 feet to a stob on the edge of New Orleans/
Slidell Highway (State Highway #2); thence south 41 degrees, 15
minutes east, along said highway 385 feet to point of beginning.
Containing 2.44 acres, more or less. All as more fully shown on a
plan of survey by Joseph Pugh, Parish Surveyor, dated November 20,
1944. Annexed to an act before Felix H. Lapeyre, Notary Public,
dated February 16, 1945.


ADOPTED this 22nd day of January, 1980.

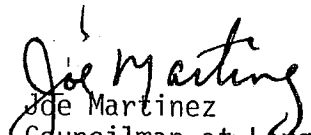
DELIVERED 1-24-80

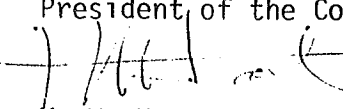
10.00^{PM} to the Mayor

RECEIVED 1-31-80

12.15^{PM} from the Mayor


John Swenson CMC
Clerk of the Council


Joe Martinez
Councilman-at-Large
President of the Council


M. W. Hart
Mayor