

1 Introduced May 13, 2008, by Councilman
2 Canada, seconded by Councilman Hicks, (by
3 request of Administration)

4 **Item No. 08-05-2734**

5 **ORDINANCE NO. 3479**

6
7 An ordinance revoking 224.68 feet of the Calvin Street fifty (50) foot right-of-
8 way located between Tupelo and Maple Streets, located in the Terrace Park Subdivision.

9
10 WHEREAS, the Slidell City Council received a request from Philip Casnave,
11 Patrick Casnave and Shawn Thomas to revoke 224.68 feet of the Calvin Street fifty (50)
12 foot right-of-way located between Tupelo and Maple Streets, located in the Terrace Park
13 Subdivision; and
14

15
16 WHEREAS, the Slidell Planning and Zoning Commission has issued a
17 favorable recommendation for said revocation.
18

19
20 NOW THEREFORE BE IT ORDAINED by the Slidell City Council that it does
21 hereby revoke 224.68 feet of the Calvin Street fifty (50) foot right-of-way located between
22 Tupelo and Maple Streets, located in the Terrace Park Subdivision and more fully
23 described as:
24
25


26 All that portion of Calvin Street right of way located between Squares 33 & 36, of
27 Terrace Park Subdivision and Tupelo and Maple Street rights of way, located in
28 the City of Slidell, Louisiana, in Section 15, T-9-S, R-14-E, St. Tammany Parish,
29 Louisiana and more particularly described as follows: Commence at the
30 intersection of the southerly right of way of Tupelo Street with the westerly right
31 of way of Calvin Street, said point marked by a 1 1/2" iron pipe and is the Point of
32 Beginning, thence measure South 87 degrees 10 minutes 19 seconds East
33 49.39 feet along the southerly right of way of Tupelo Street to its intersection with
34 the easterly right of way of Calvin Street, thence departing the right of way of
35 Tupelo Street measure South 00 degrees 23 minutes 45 seconds East 224.35
36 feet along the easterly right of way of Calvin Street to its intersection with the
37 northerly right of way of maple street and an iron pipe, thence measure along the
38 northerly right of way of Maple Street North 89 degrees 54 minutes 19 seconds
39 West 50.98 feet to an iron pipe at the intersection of the Westerly right of way of
Calvin Street, thence measure along the Westerly right of way of Calvin Street


1
2
3
4
5
6
7
8
9
10
11
12
13
14
15
16
17
18
19
20
21
22
23
24
25
26
27
28
29
30
31
32
33
34
35
36
37
38
39


ORDINANCE NO. 3479
ITEM NO. 08-05-2734
PAGE 2

North 224.68 feet to an iron pipe on the Southerly right of way of Tupelo Street and the Point of Beginning.

ADOPTED this 10th day of June, 2008.


Raymond H. Canada
President of the Council
Councilman, District E


Ben O. Morris
Mayor


Thomas P. Reeves
Council Administrator

DELIVERED	11:00 a.m.
6/11/08	to the Mayor
RECEIVED	2:50 pm
6/16/08	from the Mayor