

1 Introduced October 23, 2007, by Councilman
2 Kingston, seconded by Councilman Hicks (by
3 request of Administration)

4 **Item No. 07-10-2690**

5
6 **ORDINANCE NO. 3440**

7 An ordinance rezoning Parcels A, B, and C and a parcel of land on the corner
8 of Terrace Avenue East and Old Spanish Trail from A-8 High Density Urban to C-4
9 Highway Commercial, as petitioned by Lester and Dorothy Ralph.

10
11 WHEREAS, the Slidell City Council has received a petition from Lester and
12 Dorothy Ralph, to rezone Parcels A, B, and C and a parcel of land on the corner of Terrace
13 Avenue East and Old Spanish Trail from A-8 High Density Urban to C-4 Highway
14 Commercial; and
15

16
17 WHEREAS, said property is bounded by Old Spanish Trail and Terrace
18 Avenue East; and
19

20
21 WHEREAS, the Slidell Planning and Zoning Commission has issued a
22 favorable recommendation for said rezoning.

23
24 NOW THEREFORE BE IT ORDAINED by the Slidell City Council that it does
25 hereby rezone Parcels A, B, and C and a parcel of land on the corner of Terrace Avenue
26 East and Old Spanish Trail to C-4 Highway Commercial.
27
28
29
30
31
32
33
34
35
36
37
38
39

1 **ORDINANCE NO. 3440**
2 **ITEM NO. 07-10-2690**
3 **PAGE 2**

4 **ADOPTED** this 27th day of November, 2007.

5 

6
7
8 Kevin Kingston
9 President of the Council
10 Councilman-at-Large

11 
12
13 Ben O. Morris
14 Mayor

15
16
17 
18 Thomas P. Reeves
19 Council Administrator

20
21
22
23
24
25
26
27
28
29
30
31
32
33
34
35
36
37
38
39
DELIVERED 11/28/07
11:00am to the Mayor
RECEIVED 12/3/07
3:30 pm from the Mayor

1 Introduced October 23, 2007, by Councilman
2 Kingston, seconded by Councilman Canada (by
3 request of Administration)

4 **Item No. 07-10-2691**

5
6 **ORDINANCE NO. 3441**

7
8 An ordinance annexing and zoning Lot 10-A, Pearl Acres Subdivision, from
9 Parish A-6 General Multi-Family Residential to City A-9 Apartment District, as petitioned by
10 Steve and Pamela Duvernay.


11 WHEREAS, the Slidell City Council has received a petition from Steve and
12 Pamela Duvernay, to annex and zone Lot 10-A, Pearl Acres Subdivision, from Parish A-6
13 General Multi-Family Residential to City A-9 Apartment District; and

14
15 WHEREAS, said property is bounded by Opal Street and Short Street; and


16
17 WHEREAS, the Slidell Planning and Zoning Commission has issued a
18 favorable recommendation for said annexation and zoning.


19
20 NOW THEREFORE BE IT ORDAINED by the Slidell City Council that the
21 following described parcel of land be annexed into the corporate limits of the City of Slidell
22 into Councilmanic District E and zoned A-9 Apartment District.
23

24
25 **ADOPTED** this 27th day of November, 2007.

26
27 

28
29 Kevin Kingston
30 President of the Council
31 Councilman-at-Large

32
33 
34 Ben O. Morris
35 Mayor

36
37 
38 Thomas P. Reeves
39 Council Administrator

DELIVERED 11/28/07
11:00 a.m. to the Mayor
RECEIVED 12/3/07
3:30 p.m. from the Mayor

1 Introduced October 23, 2007, by Councilman
2 Kingston, seconded by Councilman Fraught,
3 (by request of Administration)

4 **Item No. 07-10-2692**

5
6 **ORDINANCE NO. 3442**


7
8 An ordinance revoking the Strawberry Street right-of-way located south of
9 U.S. Highway 190 West and adjacent to St. Tammany Avenue.

10 WHEREAS, the Slidell City Council has received a request from Gloria
11 McCurnin to revoke the Strawberry Street right-of-way located south of U.S. Highway 190
12 West and adjacent to St. Tammany Avenue; and


13
14
15 NOW THEREFORE BE IT ORDAINED by the Slidell City Council that it does
16 hereby revoke the Strawberry Street right-of-way located south of U.S. Highway 190 West
17 and adjacent to St. Tammany Avenue more fully described as follows:
18

19
20 From the northwest corner of Lot 10, Square 7, Northside Subdivision which
21 is the point of beginning go West approximately 120.00 feet to the easterly
22 edge of the St. Tammany Avenue right-of-way; thence go North along the
23 said easterly edge of the St. Tammany Avenue right-of-way 60.00 feet to a
24 point; thence go East approximately 120 feet; thence go South 60.00 to the
25 point of departure.

26 **ADOPTED** this 27th day of November, 2007.

27
28 

29 Kevin Kingston
30 President of the Council
31 Councilman-at-Large

32
33 

34 Ben O. Morris
35 Mayor

36 

37 Thomas P. Reeves
38 Council Administrator

39
DELIVERED 11/28/07
11:00 a.m. to the Mayor
RECEIVED 12/3/07
3:30 p.m. from the Mayor