

1 Introduced March 13, 2007, by Councilman
2 Kingston, seconded by Councilman Cromer (by
3 request of Administration)

4 **Item No. 07-03-2633**

5 **ORDINANCE NO. 3386**

6 An ordinance annexing and zoning approximately 4.0549 acres of land
7 situated on the East side of Robert Road approximately 300 feet north of its intersection
8 with Brownsitch Road, from Parish C-1 Neighborhood Commercial to City C-2
9 Neighborhood Commercial, as petitioned by G. Brice and Kathryn Jones.
10

11 WHEREAS, the Slidell City Council has received a petition from G. Brice and
12 Kathryn Jones, to annex and zone approximately 4.0549 acres of land situated on the East
13 side of Robert Road approximately 300 feet north of its intersection with Brownsitch
14 Road, from Parish C-1 Neighborhood Commercial to City C-2 Neighborhood Commercial;
15 and
16

17 WHEREAS, said property is located on the east side of Robert Rd.
18 approximately 300 feet north of its intersection with Brownsitch Road; and
19

20 WHEREAS, the Slidell Planning and Zoning Commission has issued a
21 favorable recommendation for said annexation and zoning.
22


23 NOW THEREFORE BE IT ORDAINED by the Slidell City Council that the
24 following described parcel of land be annexed into the corporate limits of the City of Slidell
25 into Councilmanic District G and zoned C-2 Neighborhood Commercial, and more fully
26 described as follows:
27


28 From a point of 30 feet east of the center line of Robert Road and 20 feet
29 north of the centerline of Brownsitch Road go North 32 degrees 0 minutes
30 0 seconds east 297.2 feet to the point of beginning, thence continue north 31
31 degrees 50 minutes 31 seconds east, on the east line of Robert Road,
32 510.55 feet to an iron corner; thence go South 60 degrees 15 minutes 34
33 seconds east 402.29 feet to an iron; thence go South 0 degrees 11 minutes,
34 27 seconds west 239.55 feet to a point, thence go North 89 degrees 30
35
36
37
38
39


1 **ORDINANCE NO. 3386**
2 **ITEM NO. 07-03-2633**
3 **PAGE 2**

4 minutes 0 seconds west 617.88 feet to the point of beginning. Said parcel of
5 land containing 4.0549 acres of land.
6

7 **ADOPTED** this 10th day of April, 2007.
8

9
10 
11 Raymond H. Canada
12 Vice President of the Council
13 Councilman, District E
14

15 
16 Ben O. Morris
17 Mayor
18

19 
20 Thomas P. Reeves
21 Council Administrator
22
23
24
25
26
27
28
29
30
31
32
33
34
35
36
37
38
39

| | |
|-----------|----------------|
| DELIVERED | 11:00 a.m. |
| 4/11/07 | to the Mayor |
| RECEIVED | 3:00 p.m. |
| 4/19/07 | from the Mayor |