

1 Introduced March 13, 2007, by Councilman
2 Kingston, seconded by Councilman Cromer (by
3 request of Administration)

4 **Item No. 07-03-2632**

5 **ORDINANCE NO. 3385**

6
7
8 An ordinance annexing a portion of the Robert Road right-of-way
9 commencing at the intersection of Brownsitch Road and Robert Road, traveling north
10 850 feet +/-, as petitioned by the City Administration.

11 WHEREAS, the Slidell City Council has received a petition from the City
12 Administration to annex a portion of the Robert Road right-of-way, commencing at the
13 intersection of Brownsitch Road and Robert Road, traveling north 850 feet +/-; and
14

15 WHEREAS, the Louisiana Department of Transportation has issued a letter of
16 no objection to the annexation; and
17

18 WHEREAS, the Slidell Planning and Zoning Commission has issued a
19 favorable recommendation for said annexation and zoning.
20


21 NOW THEREFORE BE IT ORDAINED by the Slidell City Council that the
22 following described parcel of land be annexed into the corporate limits of the City of Slidell
23 into Councilmanic District G, and more fully described as follows:
24
25


26
27 A request by the City of Slidell to annex a portion of the Robert Road R-O-W
28 commencing at the intersection of Robert Road and Brownsitch Road,
29 extending northerly approximately 850 feet, Section 36, Township 8 South,
30 Range 14 East, Saint Tammany Parish, Louisiana and more fully described
31 as follows. From a point at the intersection of the eastern r/w line of Robert
32 Road and the northern r/w line of Brownsitch Road; thence go south 89
33 degrees 30 minutes east 58.52 feet to a point on said northern r/w of
34 Brownsitch Road and the Point of Beginning. Thence north 10 degrees 15
35 minutes 12 seconds West 74.20 feet to a point on the eastern r/w line of
36 Robert Road. Thence along the Robert Road r/w on the following two
37 courses – north 32 degrees 00 minutes 00 seconds East 213.58 feet to a
38 point. Thence north 31 degrees 50 minutes 31 seconds west 510.55 feet to
39 a point. Thence, at a right angle north 58 degrees 09 minutes 29 seconds
west 55 feet more or less to a point of the western r/w line of Robert Road.

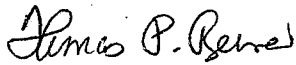
1 **ORDINANCE NO. 3385**
2 **ITEM NO. 07-03-2632**
3 **PAGE 2**

4 Thence along said r/w line on the following two courses – south 32 degrees
5 25 minutes 18 seconds west 734 feet more or less to a point. Thence south
6 60 degrees 16 minutes 00 seconds west 191.64 feet to a point on the
7 northern r/w line of Brownsitch Road. Thence south 89 degrees 30
8 minutes east 179 feet more or less to a point. Thence south 89 degrees 30
9 minutes east 58,52 feet more or less to the Point of Beginning. Containing
10 1.29 acres of land more or less.

11 **ADOPTED** this 10th day of April, 2007.

12
13 
14 Raymond H. Canada
15 Vice President of the Council
16 Councilman, District E

17
18 
19 Ben O. Morris
20 Mayor

21
22 
23 Thomas P. Reeves
24 Council Administrator

DELIVERED	11:00 a.m.
4/11/07	to the Mayor
RECEIVED	3:00 p.m.
4/19/07	from the Mayor