

1 Introduced March 13, 2007, by Councilman
2 Kingston, seconded by Councilman Cromer (by
3 request of Administration)

4
5 **Item No. 07-03-2633**

6 **ORDINANCE NO. 3384**

7
8 An ordinance annexing and zoning approximately 4.0549 acres of land
9 situated on the East side of Robert Road approximately 300 feet north of its intersection
10 with Brownsitch Road, from Parish C-1 Neighborhood Commercial to City C-2
11 Neighborhood Commercial, as petitioned by G. Brice and Kathryn Jones.

12 WHEREAS, the Slidell City Council has received a petition from G. Brice and
13 Kathryn Jones, to annex and zone approximately 4.0549 acres of land situated on the East
14 side of Robert Road approximately 300 feet north of its intersection with Brownsitch
15 Road, from Parish C-1 Neighborhood Commercial to City C-2 Neighborhood Commercial;
16
17 and
18

19
20 WHEREAS, said property is located on the east side of Robert Rd.
21 approximately 300 feet north of its intersection with Brownsitch Road; and
22

23 WHEREAS, the Slidell Planning and Zoning Commission has issued a
24 favorable recommendation for said annexation and zoning.
25


26 NOW THEREFORE BE IT ORDAINED by the Slidell City Council that the
27 following described parcel of land be annexed into the corporate limits of the City of Slidell
28 into Councilmanic District G and zoned C-2 Neighborhood Commercial, and more fully
29 described as follows:
30
31


32
33 From a point of 30 feet east of the center line of Robert Road and 20 feet
34 north of the centerline of Brownsitch Road go North 32 degrees 0 minutes
35 0 seconds east 297.2 feet to the point of beginning, thence continue north 31
36 degrees 50 minutes 31 seconds east, on the east line of Robert Road,
37 510.55 feet to an iron corner; thence go South 60 degrees 15 minutes 34
38 seconds east 402.29 feet to an iron; thence go South 0 degrees 11 minutes,
39 27 seconds west 239.55 feet to a point, thence go North 89 degrees 30


1 **ORDINANCE NO. 3384**
2 **ITEM NO. 07-03-2633**
3 **PAGE 2**

4 minutes 0 seconds west 617.88 feet to the point of beginning. Said parcel of
5 land containing 4.0549 acres of land.

7 **ADOPTED** this 10th day of April, 2007.

8
9
10 
11 Raymond H. Canada
12 Vice President of the Council
13 Councilman, District E

14 
15
16 Ben O. Morris
17 Mayor

18
19 
20 Thomas P. Reeves
21 Council Administrator
22

DELIVERED	11:00 a.m.
4/11/07	to the Mayor
RECEIVED	3:00 pm
4/19/07	from the Mayor