

1 Introduced March 23, 1999, by Councilman  
2 Washington, seconded by Councilwoman  
3 Williams (both by request of Administration)

4  
5 **Item No. 99-03-2074**

6  
7 **ORDINANCE NO. 2878**

8  
9 An ordinance annexing and zoning 31.94 acres, more or less, located in  
10 Section 36, Township 8 South, Range 14 East, District 9, and situated on the Northwest  
11 corner of Brownsitch Road and Robert Road (St. Joe Road), from Parish C-2 Highway  
12 Commercial to City C-4 Highway Commercial zoning designation, as petitioned by Mr.  
13 Kenneth George.

14  
15 WHEREAS, the Slidell City Council has received a petition from Kenneth  
16 George to annex and zone 31.94 acres, more or less, located in Section 36, Township 8  
17 South, Range 14 East, District 9, from Parish C-2 Highway Commercial to C-4 Highway  
18 Commercial zoning designation; and

19 WHEREAS, said property is situated on the Northwest corner of Brownsitch  
20 Road and Robert Road (St. Joe Road); and

21 WHEREAS, the Slidell Planning and Zoning Commission has issued a  
22 favorable recommendation for said annexation, and will make a zoning recommendation  
23 at its next meeting.

24 NOW THEREFORE BE IT ORDAINED by the Slidell City Council that the  
25 following described parcel of land be annexed into the corporate limits of the City of Slidell  
26 into Councilmanic District G, and zoned C-4 Highway Commercial, and more fully described  
27 as follows:

28 From the Northeast corner of the Northwest quarter of said Section 36, go  
29 North 88 degrees 46 minutes 35 seconds West along the Section line  
30 common to said Sections 36 and 25, a distance of 684.45 feet to the center  
31 of W-15 Canal and the Point of Beginning. From the Point of Beginning, go  
32 thence along the said centerline of the W-15 Canal in six courses: South 67  
33 degrees 14 minutes 05 seconds East, a distance of 134.967 feet; South 57  
34 degrees 13 minutes 04 seconds East, a distance of 98.65 feet; South 46  
35 degrees 32 minutes 31 seconds East, a distance of 175.26 feet; South 37  
36 degrees 54 minutes 08 seconds East, a distance of 111.4 feet; South 70  
37 degrees 42 minutes 04 seconds East, a distance of 159.15 feet; South 60  
38 degrees 10 minutes 37 seconds east, a distance of 167.14 feet to the  
39 westerly right-of-way line of Robert Road; thence along said westerly right-of-  
40 way line South 31 degrees 51 minutes 21 seconds West, a distance of  
41 1064.76 feet to the northerly right-of-way line of Brownsitch Road; thence  
42 along said northerly right-of-way line North 88 degrees 32 minutes 20  
43 seconds West, a distance of 799.77 feet; thence North 00 degrees 07  
44 minutes 46 seconds East along the Eastern boundary of North Wood Village  
45 Subdivision, a distance of 1,328.46 feet to the Section line common to  
46 Sections 25 and 36 in said Township and Range; thence along said Section  
47 line, North 89 degrees 28 minutes 34 seconds East, a distance of 640.25  
48 feet to the Point of Beginning. Containing in all 31.94 acres of land, more or  
49 less.


7 **ADOPTED** this 27th day of April, 1999.  
8


9  
10  
11 **DELIVERED** 11:50 a.m.


12 4-30-99 to the Mayor

13 **RECEIVED** 9:22am


14 5-6-99 from the Mayor

15  
16  
17  
18  
19  
20  
21  
22  
23  
  
Lionel J. Washington  
President of the Council  
Councilman, District A

  
Salvatore A. Caruso  
Mayor

  
Davis Dautreuil  
Council Administrator/Clerk of the Council

**CERTIFIED  
TRUE COPY**

  
Council Administrator/  
Clerk of the Council