

Introduced February 9, 1999, by Councilman Washington, seconded by Councilman Cusimano (both by request of Administration)

Item No. 99-02-2065

ORDINANCE NO. 2869

An ordinance rezoning 0.4211 acres of land situated in Section 11, Township 9 South, Range 14 East, St. Tammany Parish, Louisiana, from C-2 Neighborhood Commercial to C-4 Highway Commercial zoning designation as petitioned by Mr. Cory Strander for Double M Feed.

WHEREAS, the Slidell City Council has received a petition from Double M Feed to rezone 0.4211 acres of land located in Section 11, Township 9 South, Range 14 East, St. Tammany Parish, Louisiana; and

WHEREAS, said property is bounded by Gause Boulevard and 14th Street; and

WHEREAS, said property has a municipal address of 1121 Gause Boulevard, Slidell, Louisiana; and


WHEREAS, the Slidell Zoning Commission has issued a favorable recommendation for said rezoning.


NOW THEREFORE BE IT ORDAINED by the Slidell City Council that it does hereby rezone 0.4211 acres of land situated in Section 11, Township 9 South, Range 14 East, St. Tammany Parish, Louisiana, from C-2 Neighborhood Commercial to C-4 Highway Commercial as petitioned by Mr. Cory Strander for Double M Feed.


ADOPTED this 9th day of March, 1999.

DELIVERED 4:10 p.m.
3/9/99 to the Mayor

RECEIVED 3-12-99 3:30pm
from the Mayor


Lionel J. Washington
President of the Council
Councilman, District A


Salvatore A. Caruso
Mayor


Davis Dautreuil
Council Administrator/Clerk of the Council