

Amended by Ord. 2699 adopted by 9/10/96

Introduced May 28, 1996, by Councilwoman  
Livaudais, seconded by Councilman  
Callahan (both by request of Administration)

Item No. 96-05-1860

**ORDINANCE NO. 2683**

An ordinance annexing and zoning approximately 1.73 acres in Pearl Acres  
Subdivision from Parish to C-4 Highway Commercial zoning designation as petitioned by  
Thomas J. Bagur, Jr.

WHEREAS, the Slidell City Council has received a petition from Thomas J.  
Bagur, Jr. to annex and zone approximately 1.73 acres, Lots 11 and 12, Pearl Acres  
Subdivision from Parish to C-4 Highway Commercial zoning designation; and

WHEREAS, said property is bounded by Gause Road East, Pearl Street,  
Cane Street and Commercial Square Drive; and

WHEREAS, the Slidell Planning and Zoning Commission has issued a  
favorable recommendation for said annexation and zoning.

NOW THEREFORE BE IT ORDAINED by the Slidell City Council that the  
following described parcel of land be annexed into the corporate limits of the City of  
Slidell into Councilmanic District E and zoned C-4 Highway Commercial, and more fully  
described as follows:

From intersection of the Northerly right-of-way of Gause Boulevard and the  
Westerly right-of-way of Pearl Street also the point of beginning.

Thence along said Northerly right-of-way of Gause Boulevard South 72  
degrees 18 minutes West 429.35 feet to a point; thence North 15.75 feet  
to a point; thence North 72 degrees 18 minutes East 429.35 feet to a point  
on the Westerly right-of-way of Pearl Street; thence along said Northerly  
right-of-way South 15.75 feet to the point of beginning.


Adopted this 25th day of June, 1996.


DELIVERED 2:20 p.m.


6/26/96 to the Mayor

RECEIVED 2:30 p.m.

7/2/96 from the Mayor

  
Marti Livaudais  
Councilwoman, District E  
President of the Council

  
Salvatore A. Caruso  
Mayor

  
Davis Dautreuil  
Council Administrator/Clerk of the Council