

1 Introduced March 26, 1996, by
2 Councilwoman Livaudais, seconded by
3 Councilman Callahan (both by request of
4 Administration)
5

6 Item No. 96-03-1848
7

8 **ORDINANCE NO. 2670**
9

10 An ordinance annexing and zoning 18.0968 acres of land on Spartan Drive
11 from Parish to the City's A-6 Single Family Residential zoning designation, as petitioned
12 by Pete Rudesill and A. W. Deters.
13

14 WHEREAS, the Slidell City Council has received a petition from Pete
15 Rudesill and A. W. Deters to annex and zone 18.0968 acres of section 44, Township 9
16 South, Range 14 East, St. Tammany Parish, Louisiana, from Parish to A-6 Single Family
17 Residential zoning designation; and

18 WHEREAS, said property is located north of Spartan Drive, south of
19 Westchester Estates, east of Pontchartrain Drive and west of Fritchie Park.

20 NOW THEREFORE BE IT ORDAINED by the Slidell City Council that the
21 following described parcel of land be annexed into the corporate limits of the City of
22 Slidell into Councilmanic District B and zoned A-6 Single Family Residential, and more
23 fully described as follows:


24 Commencing at the corner common to Sections 15, 16, 21, and 22 in said
25 township and range, thence South 66 degrees 01 minutes West 321.00
26 feet; thence South 26 degrees 37 minutes West, 3,005.28 feet to a point on
27 the northerly right-of-way line of Spartan Drive; thence along said right-of-
28 way South 63 degrees 23 minutes East, 2,132.36 feet to the POINT OF
29 BEGINNING;


30
31 Thence North 26 degrees 37 minutes 00 seconds East, 239.50 feet; thence
32 North 89 degrees 29 minutes 58 seconds East 2,144.44 feet; thence South
33 47.55 feet; thence South 89 degrees 30 minutes 00 seconds West 218.90
34 feet; thence South 456.44 feet; thence along the northerly right-of-way line
35 of Spartan Drive in two courses, South 89 degrees 30 minutes 00 seconds
36 West 415.49 feet; North 80 degrees 17 minutes 29 seconds West 1,640.78
37 feet to the POINT OF BEGINNING. Containing in all 18.0968 acres of land.
38


39 Adopted this 23rd day of April, 1996.
40

41
42 **DELIVERED** 2:10 p.m.
43 4/26/96 to the Mayor

44
45 **RECEIVED** 3:55 p.m.
46 4/30/96 from the Mayor

47
48 
49 Marti Livaudais
50 Councilwoman, District E
51 President of the Council

52 
53 Salvatore A. Caruso
54 Mayor

55 
Davis Dautreuil
Council Administrator/Clerk of the Council